






MUSCONETCONG RIVER
National Wild & Scenic Rivers Study

Eligible River Segments

-  Eligible Segment
-  Watershed Boundary
-  Municipal Boundary
-  Open Water
-  Streams



0 1 2 Miles

Data Source
NJ Department of Environmental Protection
Heritage Conservancy

The map was developed using the data provided by the NJ Department of Environmental Protection. The map is not a warranty, representation, or endorsement of any products or services mentioned on the map. It is not to be used for any other purpose without the express written consent of the NJ Department of Environmental Protection.

The information contained on this map is for informational purposes only and is not intended to be used for any other purpose. The map is not a warranty, representation, or endorsement of any products or services mentioned on the map. It is not to be used for any other purpose without the express written consent of the NJ Department of Environmental Protection.

